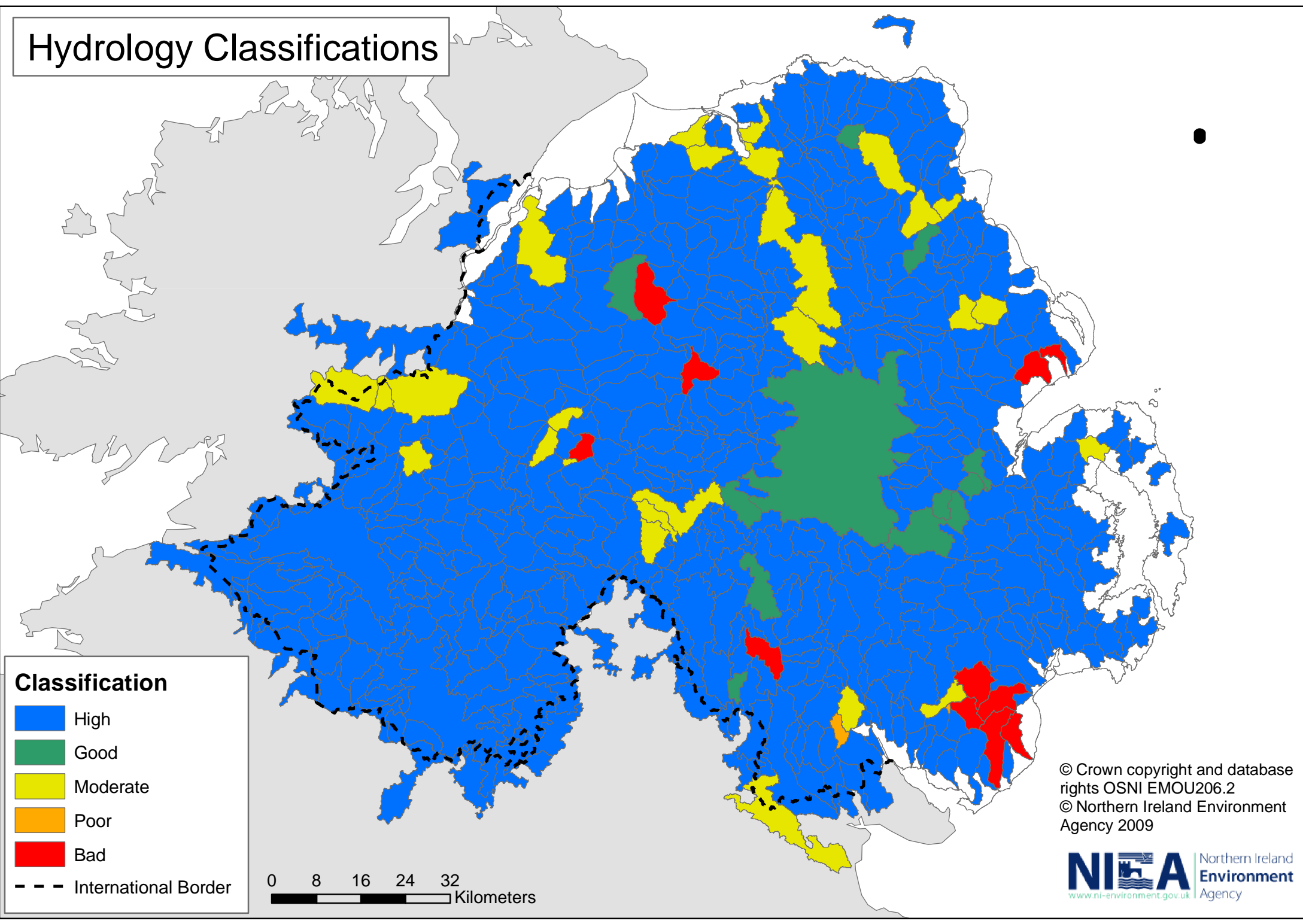








# Hydrology Classifications



## Classification

-  High
-  Good
-  Moderate
-  Poor
-  Bad
-  International Border

0 8 16 24 32  
Kilometers

© Crown copyright and database rights OSNI EMOU206.2  
© Northern Ireland Environment Agency 2009