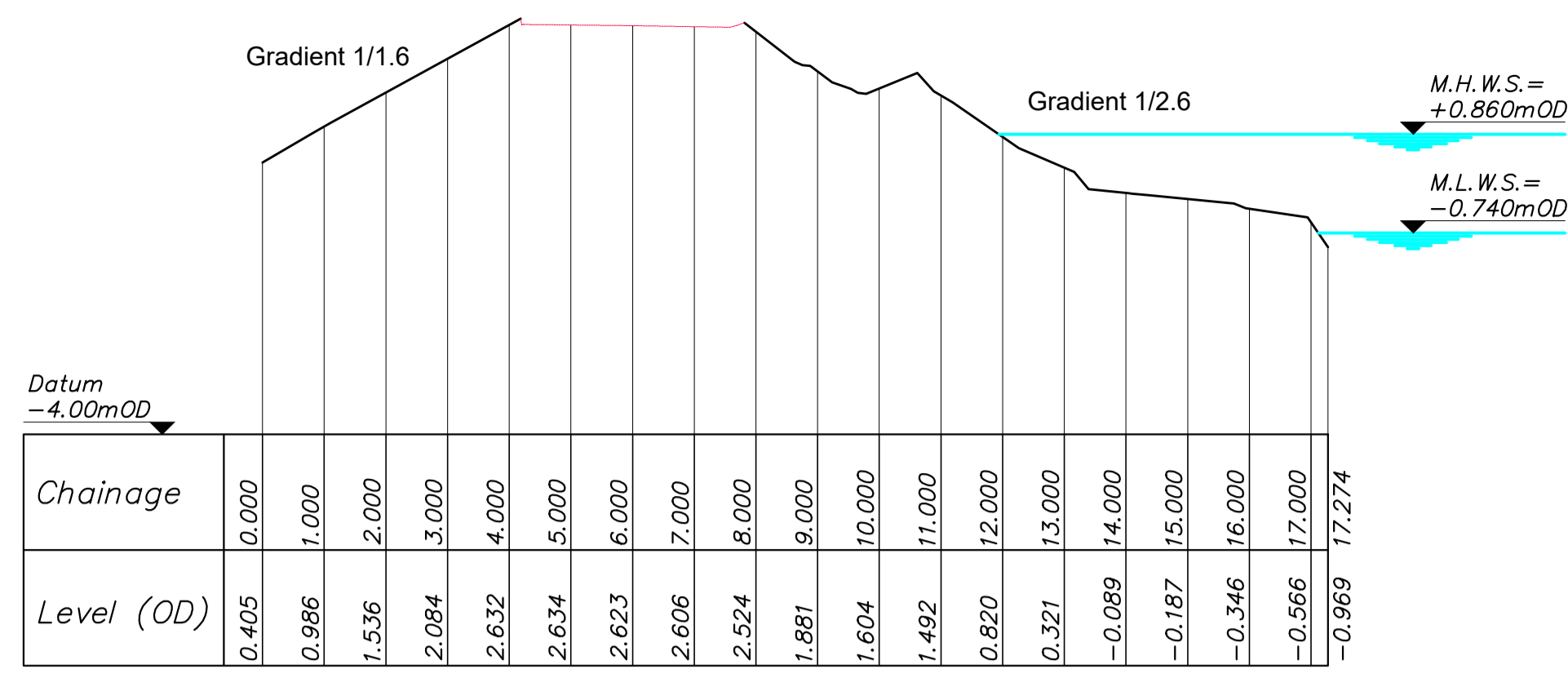
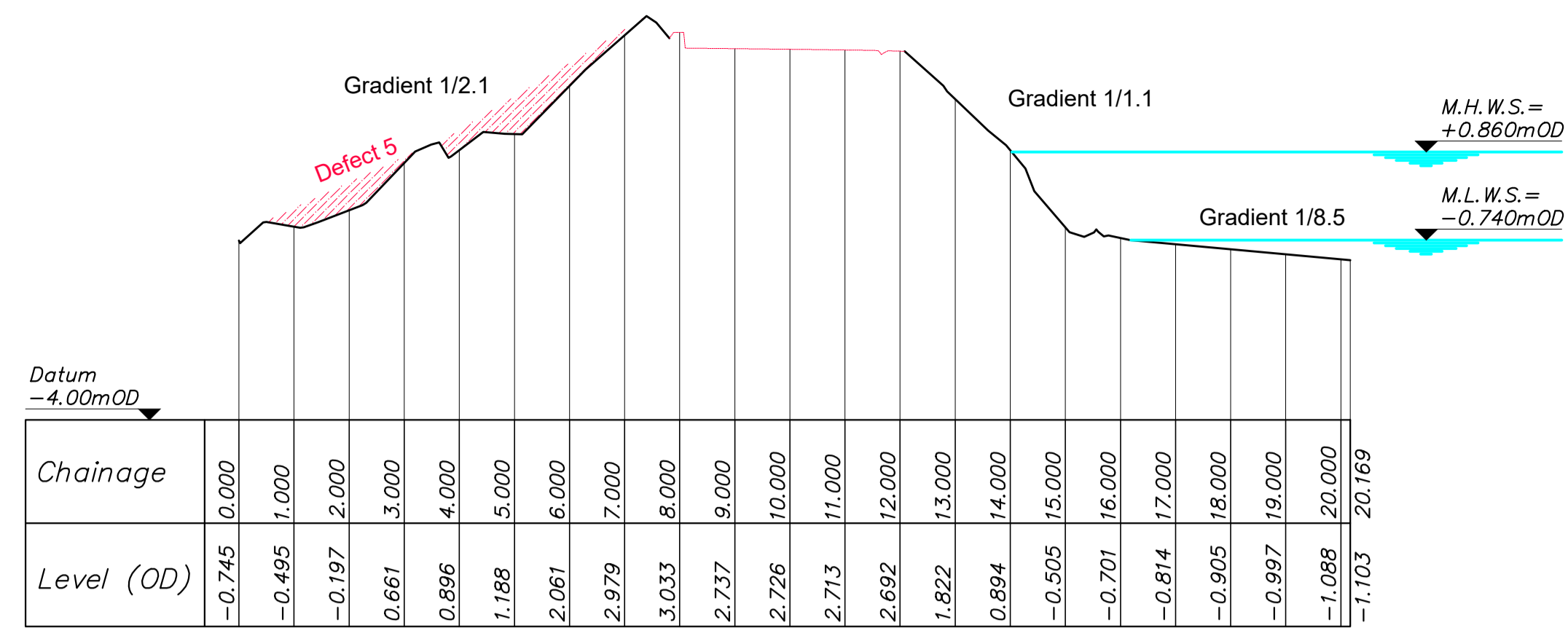


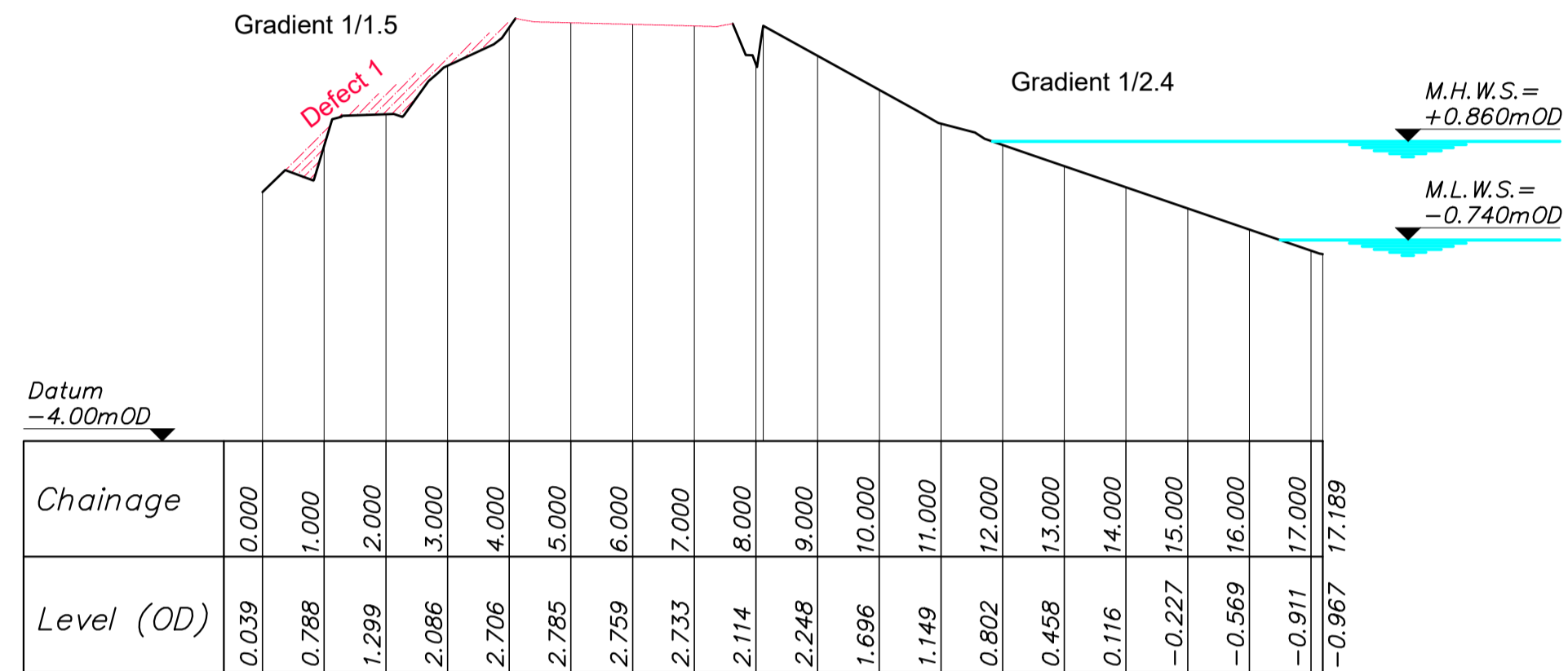
Rev	Date	By	Check	Details	Appr.
P01	25/04/24	PDB	RH	First Issue	CD



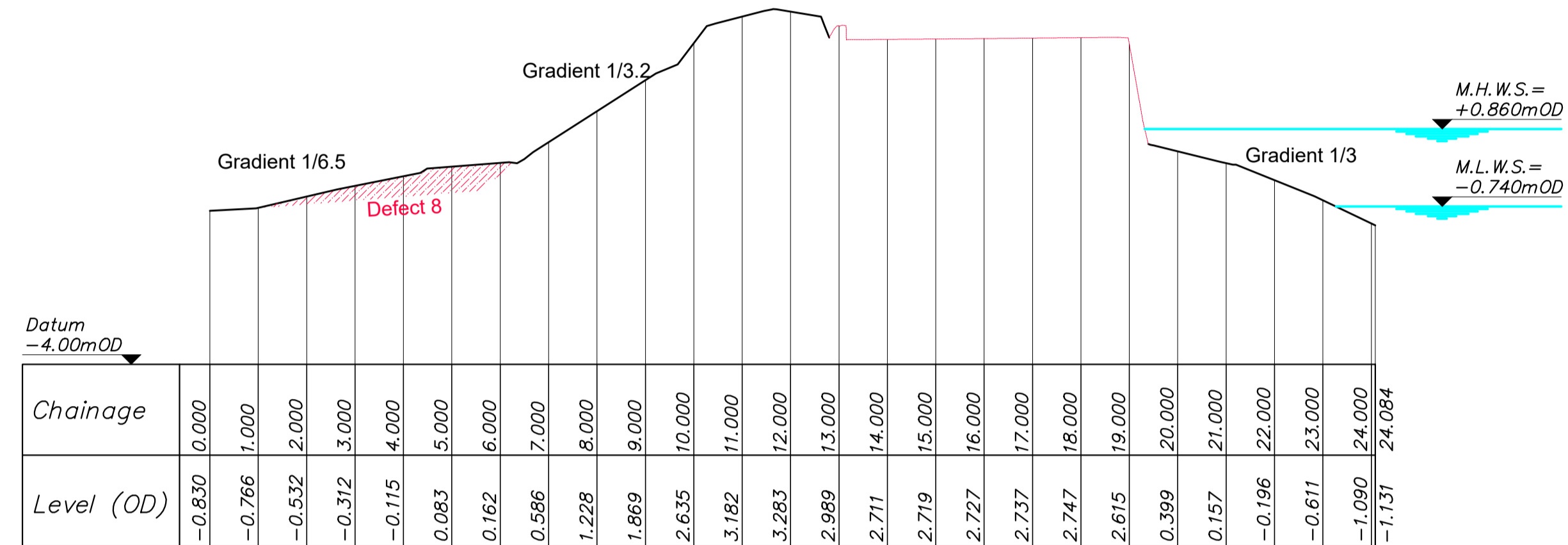
Section 1-1
1:100



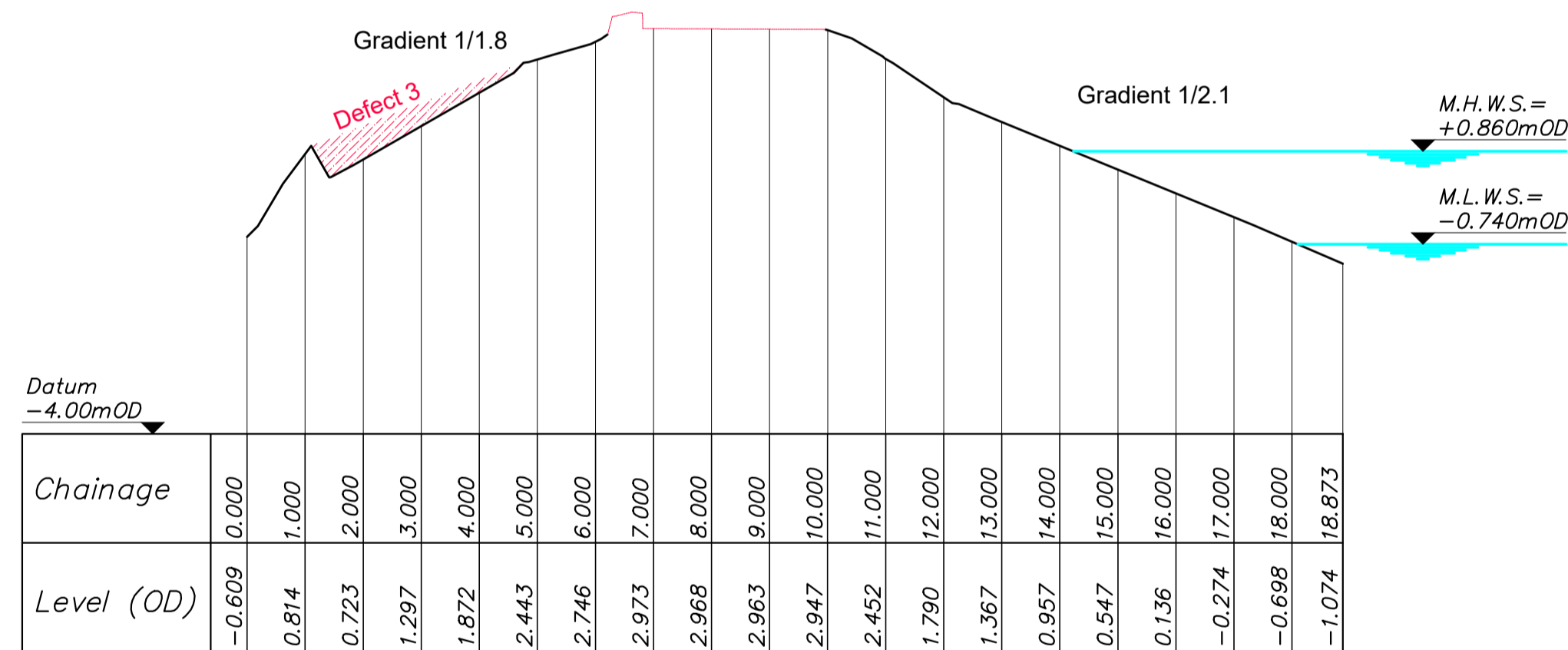
Section 5-5
1:100



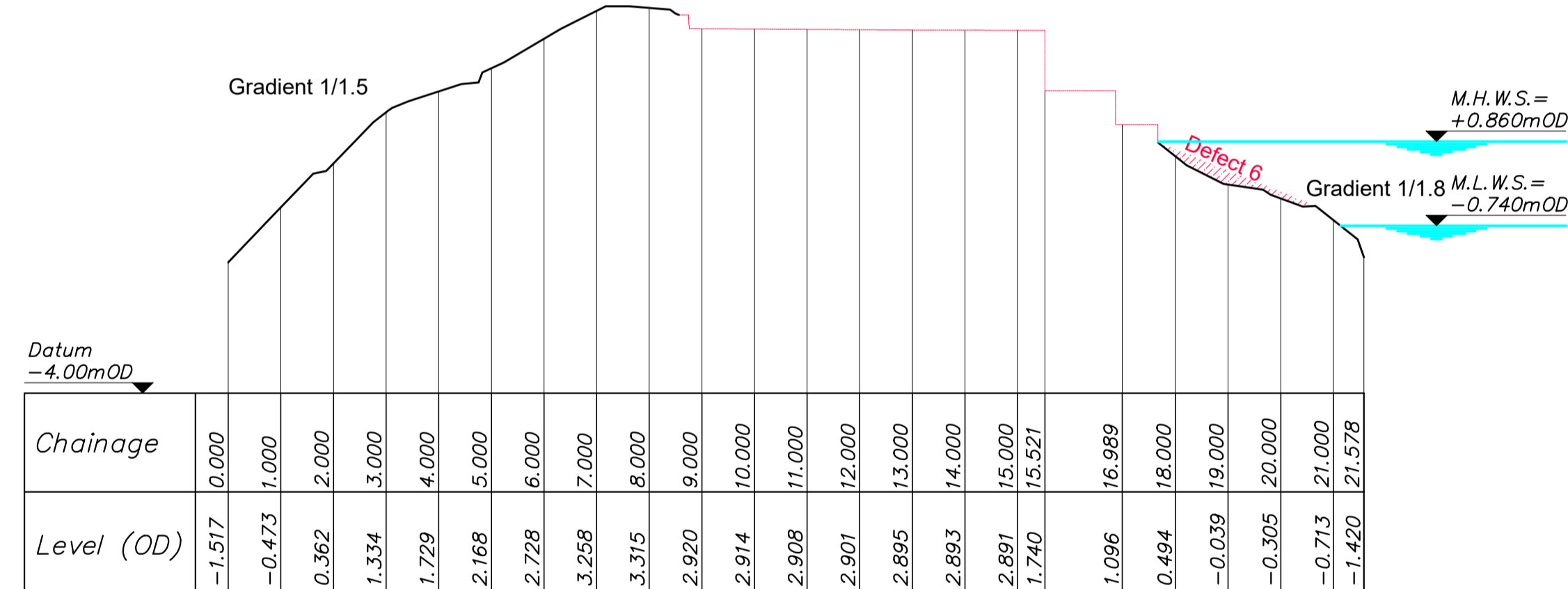
Section 2-2
1:100



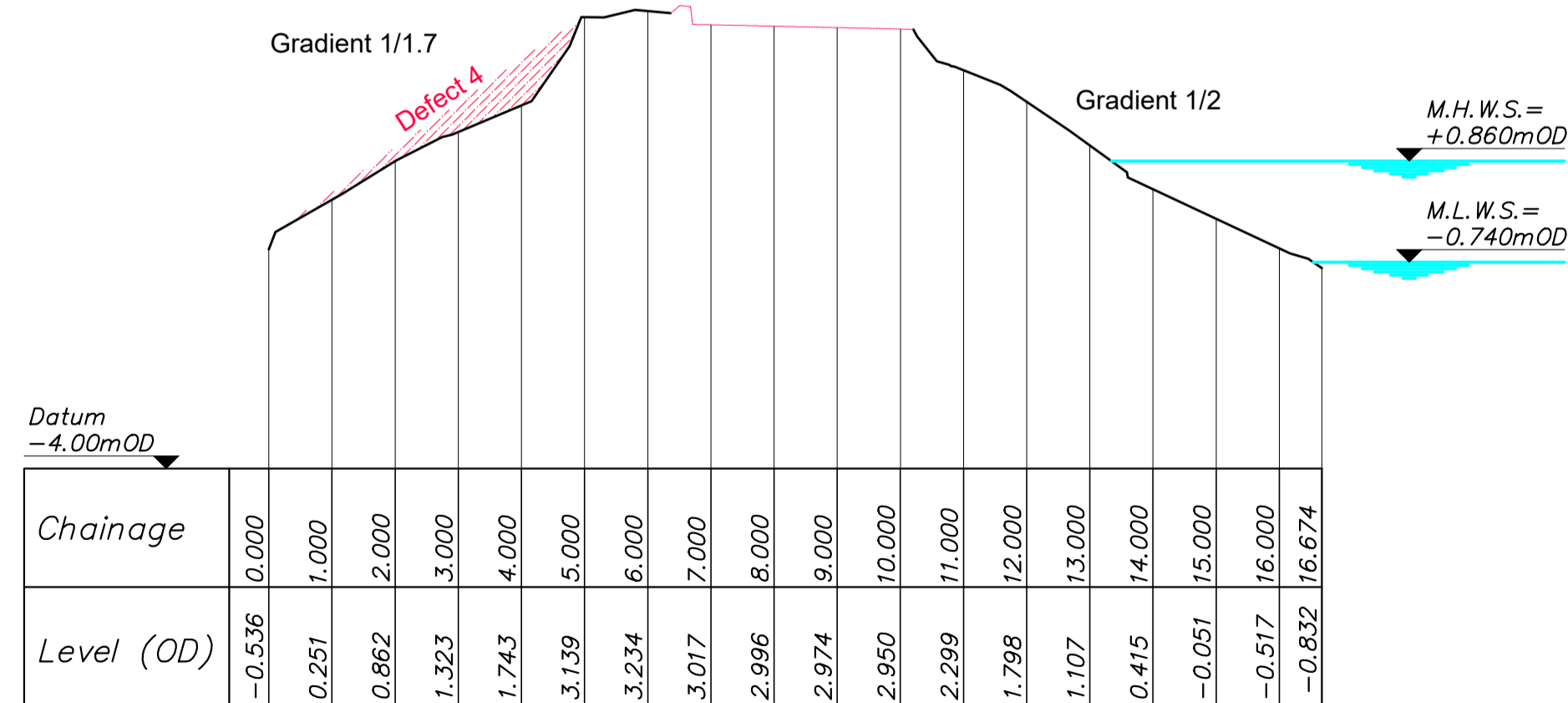
Section 6-6
1:100



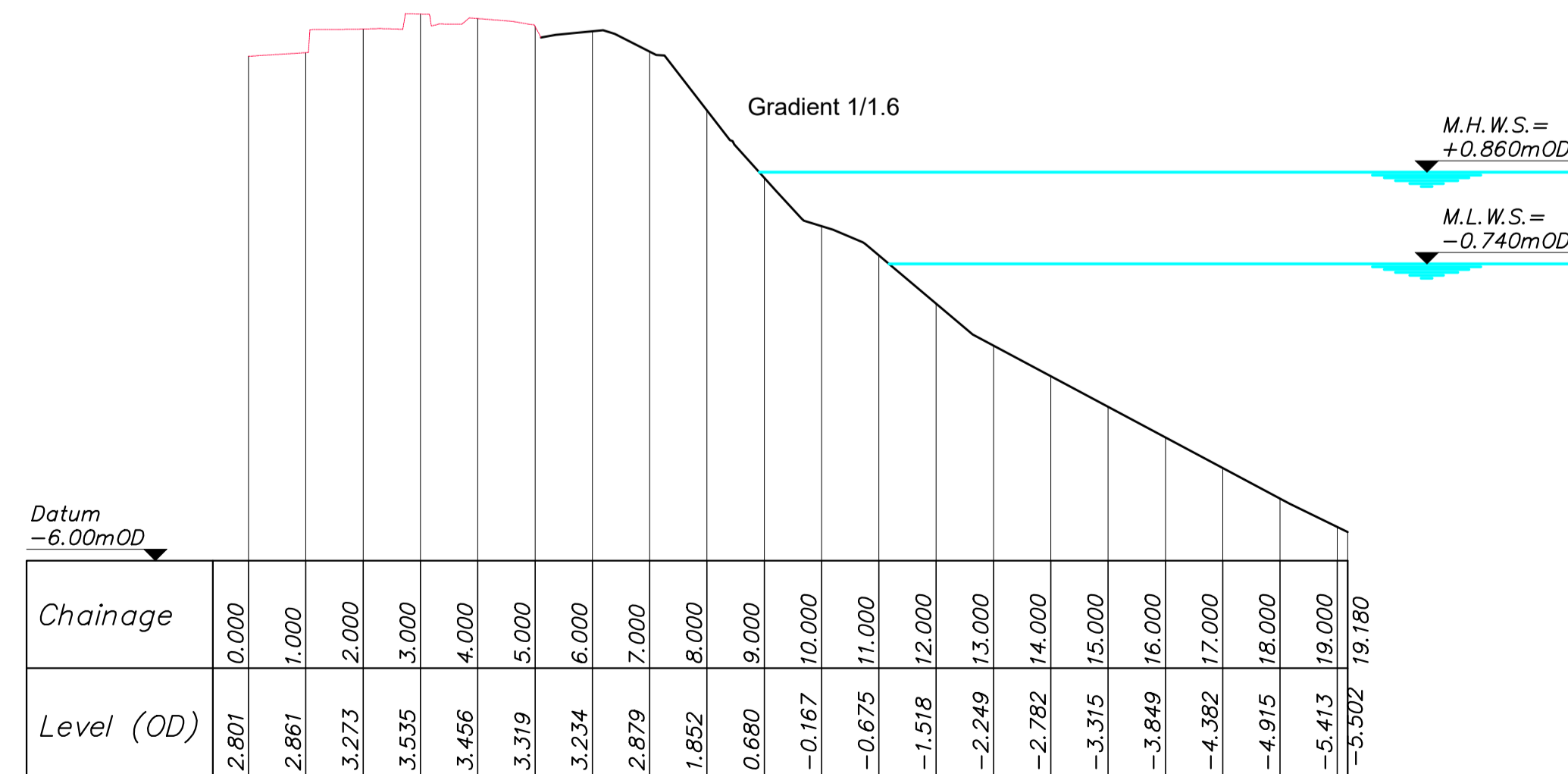
Section 3-3
1:100



Section 7-7
1:100



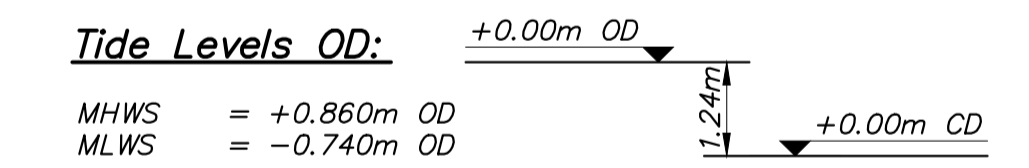
Section 4-4
1:100



Section 8-8
1:100

Legend
 Defective Areas - Voids/depressions/slippages

- Notes:**
- All levels in metres to Ordnance Datum (OD) unless otherwise noted.
 - All dimensions in mm unless noted otherwise.
 - Ordnance datum (OD) at Portrush Harbour is 1.24m above Chart Datum (CD).
 - Topographical sections by Equilibrant Ltd. Dated April 2023.
 - For locations of sections refer to drawing number 231003-DCL-ZZ-ZZ-D-C-1002



PRELIMINARY DRAWING

Project Title:
South Pier Remedial Works
 Portrush Harbour

Drawing Title:
Rock Armour Revetment
 Defects Sections

Client: Causeway Coast & Glens Borough Council	Drawn by: PDB	Date: 16/04/2024
Project Number: 231003	Checked by: RH	Scales: 1:100
Doran Project Number: 231003	Approved by: CD	Sheet Size: A1 Uniclass: PM_40_40
Drawing Number: 231003-DCL-ZZ-ZZ-D-C-1003	Revision: P01	STATUS: S2